











KILOMETER KILOMETERS		STAGE 4						
Zu fahren To be run	Gefahren Run					46 km/h	44 km/h	42 km/h
REGION HANNOVER								
			HANNOVER	Neutralisierter start / Neutralised start		12:30	12:30	12:30
			Hemmingen					
		K221	Devese (HEMMINGEN)					
175.6	0		HANNOVER	Scharfer start / Real start		12:50	12:50	12:50
172.7	2.9	K226	RONNENBERG			12:54	12:54	12:54
167.8	7.8	K231	GEHRDEN			13:00	13:01	13:01
164.8	10.8	L401	Leveste			13:04	13:05	13:05
162.5	13.1	L390	Göxe (BARSINGHAUSEN)			13:07	13:08	13:09
159.7	15.9		Crossing L390-K251			13:11	13:12	13:13
156.9	18.7		Ostermunzel (BARSINGHAUSEN)			13:14	13:15	13:17
155	20.6	K251	Gross Munzel (BARSINGHAUSEN)			13:17	13:18	13:19
148.6	27		Crossing VC-L403			13:25	13:27	13:28
LANDKREIS SCHAUMBURG								
145.3	30.3	L403	HASTE			13:29	13:31	13:33
141.5	34.1	L449	WASTE ZONE			13:34	13:36	13:39
141.1	34.5		Wilhelmsdorf			13:35	13:37	13:39
REGION HANNOVER								
139.7	35.9	K330	Idensen (WUNSTORF)			13:37	13:39	13:41
LANDKREIS SCHAUMBURG								
136.4	39.2		Crossing VC-K40			13:41	13:43	13:46
136.3	39.3	K40	Crossing K40-VC			13:41	13:44	13:46
135	40.6		Düdinghausen (AUHAGEN)			13:43	13:45	13:48
132.9	42.7		Crossing WINDHORN-IM ALTEN DORFE			13:46	13:48	13:51
131.8	43.8	K36	Wiedenbrügge			13:47	13:50	13:53
129.7	45.9		WÖLPINGHAUSEN			13:50	13:53	13:56
128.6	47		WÖLPINGHAUSEN			13:51	13:54	13:57
127.7	47.9	L370	Berghol			13:52	13:55	13:58
LANDKREIS NIENBURG (WESER)								
126.1	49.5	B441	Münchehagen (REHBURG-LOCCUM) (B441-VC-B441)			13:30	13:33	13:36
122.7	52.9		Loccum (REHBURG-LOCCUM)			13:33	13:36	13:40
120.9	54.7		LOCCUM			14:01	14:05	14:08
112.8	62.8	L351	Stolzenau (STOLZENAU)			14:12	14:16	14:20
109.7	65.9		Schinna (STOLZENAU)			14:16	14:20	14:24
109	66.6		Anemolter (STOLZENAU)			14:17	14:21	14:25
106.5	69.1		Wellie (STEYERBERG)			14:20	14:24	14:29
102	73.6		LIEBENAU			14:26	14:30	14:35
99.5	76.1		WASTE ZONE			14:29	14:34	14:39
95	80.6	K29	PENNIGSEHL			14:35	14:40	14:45
91.7	83.9		Crossing VC-B214			14:39	14:44	14:50
91	84.6		Crossing VC-B214			14:40	14:45	14:51
89.8	85.8	B214	Crossing B214-VC			14:42	14:47	14:53
83.7	91.9	K34	WIETZEN (K34-K148)			14:50	14:55	15:01
80.1	95.5		Crossing HASEMANS WEG-WARPE			14:54	15:00	15:06
78.5	97.1		Crossing WARPE-WARPER STRASSE			14:57	15:02	15:09
75.2	100.4	K148	BÜCKEN			15:01	15:07	15:13
71.8	103.8		Crossing VC-L351			15:05	15:12	15:18
70.9	104.7	L351	Hoya (HOYA)			15:07	15:13	15:20
70.3	105.3		Railroads crossing			15:07	15:14	15:20
67.5	108.1	L201	Mehringen (HILGERMISSEN)			15:11	15:17	15:24
66.2	109.4		Ubbendorf (HILGERMISSEN)			15:13	15:19	15:26

61.7	113.9		Magelsen (HILGERMISSEN)	15:19	15:25	15:33
60.5	115.1		WASTE ZONE 	15:20	15:27	15:34
LANDKREIS VERDEN						
57.1	118.5		Oiste (BLENDER)	15:25	15:32	15:39
51.1	124.5	L203	Wulmstorf (THEDINGHAUSEN)	15:32	15:40	15:48
47.8	127.8		Beppen (THEDINGHAUSEN)	15:37	15:44	15:52
43.9	131.7		Thedinghausen (THEDINGHAUSEN)	15:42	15:50	15:58
40.6	135		Railroads crossing 	15:46	15:54	16:03
39.4	136.2	K66	Dibbersen (THEDINGHAUSEN)	15:48	15:56	16:04
LANDKREIS DIEPHOLZ						
BREMEN						
27.7	147.9		BREMEN	16:03	16:12	16:21
20.8	154.8		WASTE ZONE 	16:12	16:21	16:31
18.3	157.3		Railroads crossing 	16:15	16:24	16:35
17.4	158.2		Railroads crossing 	16:16	16:26	16:36
17.2	158.4		Railroads crossing 	16:17	16:26	16:36
16.3	159.3		Railroads crossing 	16:18	16:27	16:37
15.6	160		Final circuit entrance	16:19	16:28	16:38
14.6	161		BREMEN (1 ST CROSSING OF THE FINISH LINE)	16:20	16:29	16:40
9.8	165.8		BREMEN (2ND CROSSING OF THE FINISH LINE) 	16:26	16:36	16:47
4.9	170.7		BREMEN (3RD CROSSING OF THE FINISH LINE) 	16:33	16:43	16:54
0	175.6		BREMEN 	16:39	16:49	17:01